

# Marietta, OH City Trails

Trail  
 Road Connector  
 Parking  
 Bike Shop

- | #  | Trail Name                 |
|----|----------------------------|
| 1  | Marietta River Trail       |
| 2  | Old Walnut Trail           |
| 3  | Plum Trail                 |
| 4  | Ray Lang Trail             |
| 5  | Moon Trail                 |
| 6  | Glendale Trail             |
| 7  | Lookout Loop Trail         |
| 8  | North Hills Trail          |
| 9  | Chimney Trail              |
| 10 | Frontier Loop Trail        |
| 11 | Upper Frontier Trail       |
| 12 | Boesma Trail               |
| 13 | Cisler Trail               |
| 14 | Licensed to Ill            |
| 15 | Prospect Hill Loop Trail   |
| 16 | Tiger Trail                |
| 17 | North Hills Trail          |
| 18 | Ewing Trail                |
| 19 | Kroger Wetlands Loop Trail |
| 20 | Drayer Spur Trail          |
| 21 | River Loop Trail           |
| 22 | Meadow Trail               |
| 23 | Bird Land Trail            |
| 24 | Sycamore Trail             |

**Notes on Trailheads:**


A - Watch for trailhead on right just before Gibbons St or find a second entrance across from Jackson pool sign at park entrance.

B - The start of this trail is through a grassy area visible from the intersection of Glendale and Colegate before the first house on the right.

C - Head up Clifton St to the right of Subway. Take first left into parking lot. Trailhead is at the rear of the parking lot.

D - There is a short section of Butler St on the far side of 7th. Head up this steep hill. The trailhead is at the end of the road.

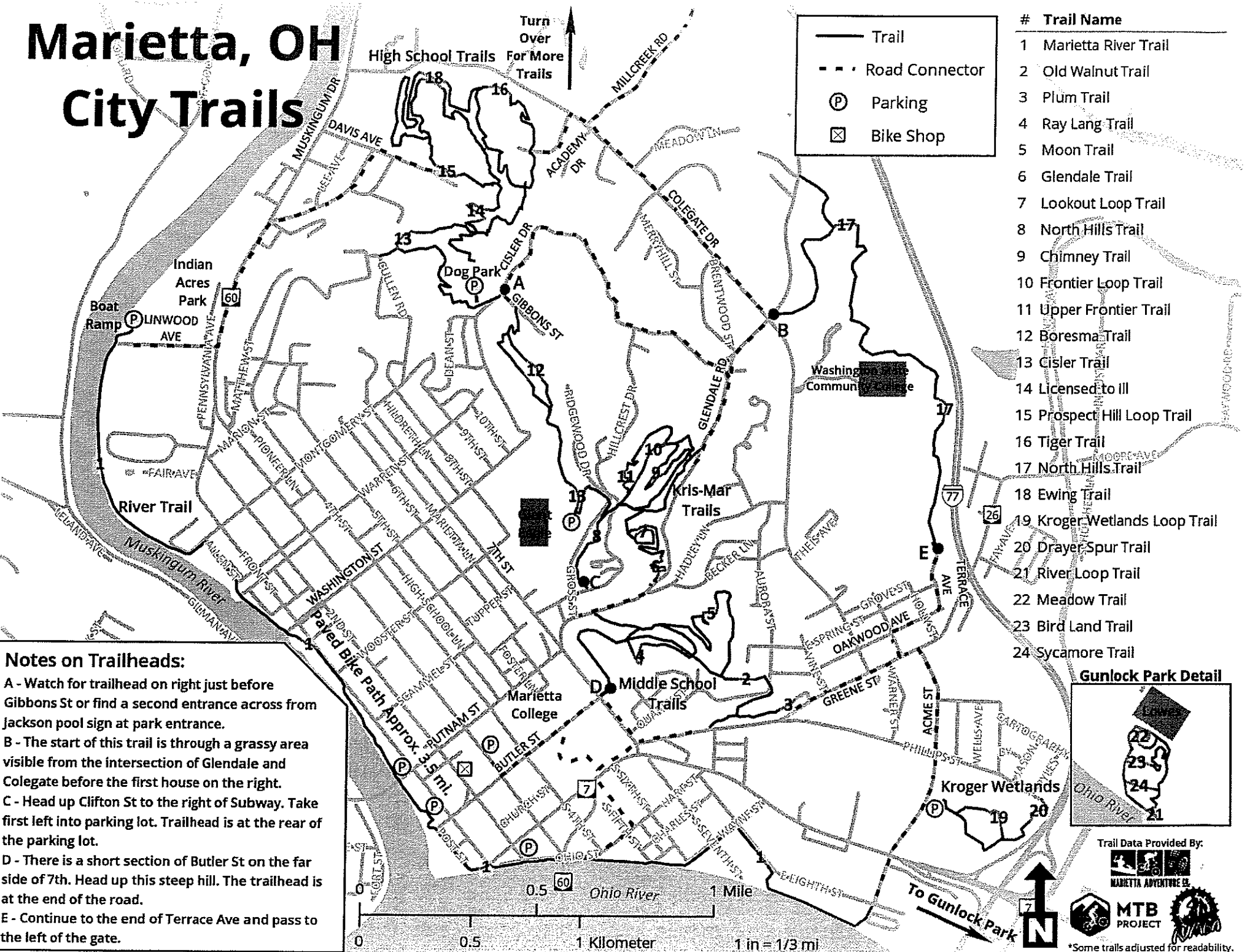
E - Continue to the end of Terrace Ave and pass to the left of the gate.



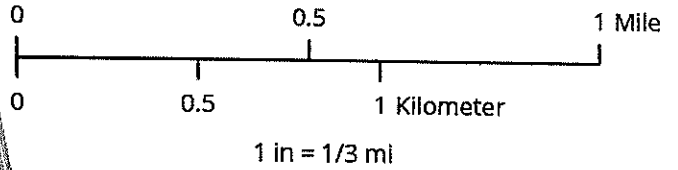
Trail Data Provided By:

MTB PROJECT

\*Some trails adjusted for readability.



# Marietta, OH North Trails



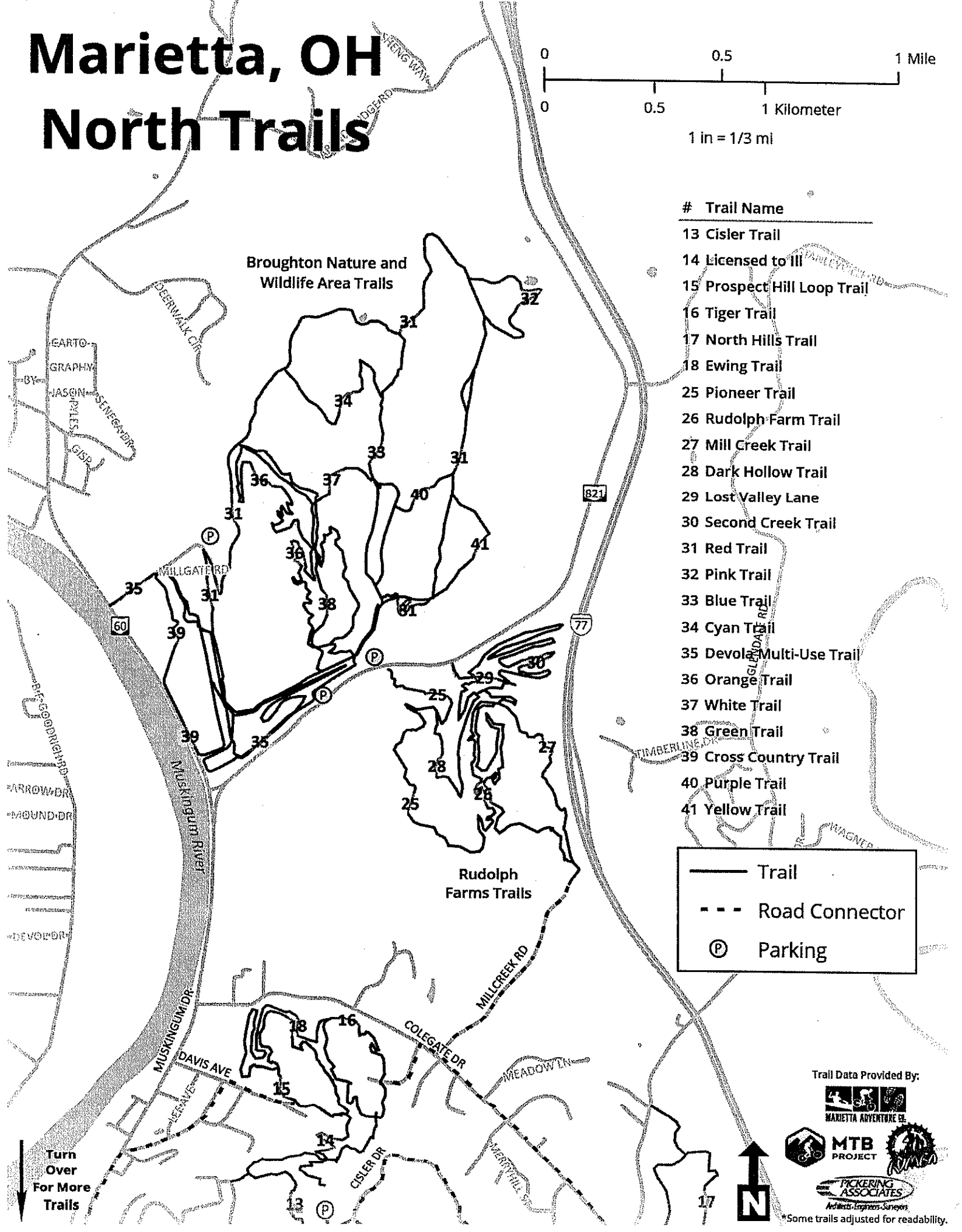
## # Trail Name

- 13 Cisler Trail
- 14 Licensed to Ill
- 15 Prospect Hill Loop Trail
- 16 Tiger Trail
- 17 North Hills Trail
- 18 Ewing Trail
- 25 Pioneer Trail
- 26 Rudolph Farm Trail
- 27 Mill Creek Trail
- 28 Dark Hollow Trail
- 29 Lost Valley Lane
- 30 Second Creek Trail
- 31 Red Trail
- 32 Pink Trail
- 33 Blue Trail
- 34 Cyan Trail
- 35 Devola Multi-Use Trail
- 36 Orange Trail
- 37 White Trail
- 38 Green Trail
- 39 Cross Country Trail
- 40 Purple Trail
- 41 Yellow Trail

- Trail
- Road Connector
- Parking

Broughton Nature and  
Wildlife Area Trails

Rudolph  
Farms Trails



Turn  
Over  
For More  
Trails

Trail Data Provided By:



\*Some trails adjusted for readability.